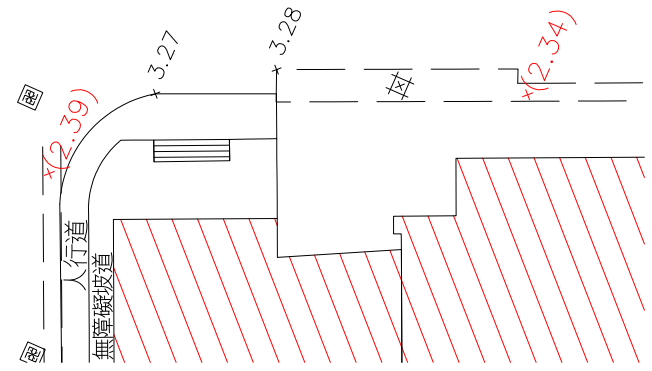
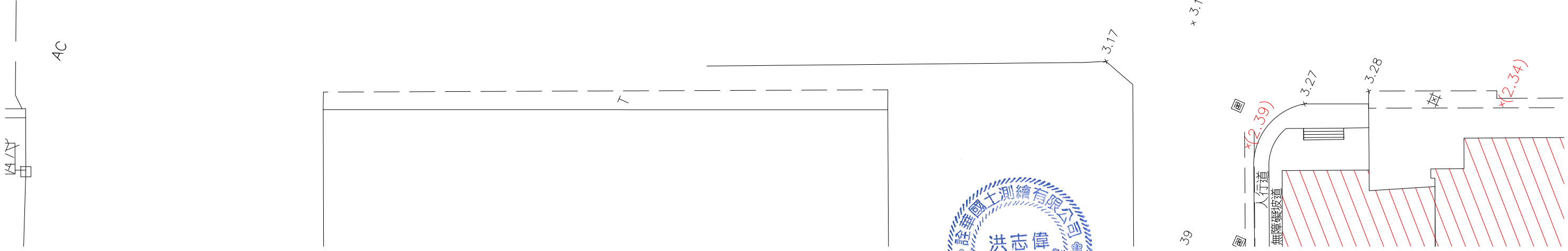
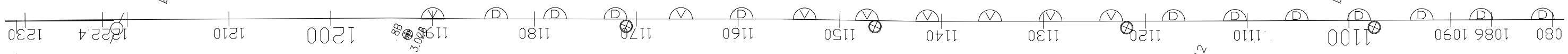
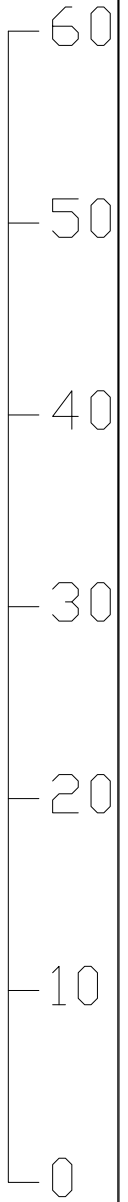


-10*73-10*75-10*67-10*69-10*84-1*02-1*05-1*15-1*88-1*77-1*61-1*44-1*48-1*41-1*22-1*40-1*52-1*38-1*55-1*95-1*89-12*02-1*88-12*14-12*08-12*08-12*24-12*11-12*10
 -10*70-10*71-10*74-10*83-10*96-1*56-1*80-1*91-12*02-1*98-1*83-1*62-1*62-1*46-1*67-1*46-1*48-1*51-1*83-1*95-12*26-12*21-12*03-12*13-1*98-12*04-12*17-12*18-12*22
 -10*57-10*61-10*77-10*98-1*27-1*67-1*92-12*03-12*28-12*09-1*97-1*79-1*67-1*65-1*66-1*63-1*57-1*93-1*99-1*84-12*07-12*17-12*06-12*10-12*10-12*28-12*28-12*31-12*13
 -10*60-10*65-10*73-1*10-1*53-1*73-1*93-12*29-12*25-12*26-12*05-1*85-1*82-1*79-1*76-1*67-1*60-1*66-1*73-1*78-1*89-1*96-12*00-12*06-12*09-12*30-12*33-12*13-12*07
 -10*47-10*62-10*77-1*12-1*42-1*64-1*94-12*10-12*07-1*93-1*93-1*93-1*78-1*87-1*78-1*71-1*53-1*62-1*76-1*91-1*84-1*72-1*81-1*88-12*33-12*07-1*94-12*02-1*93
 -10*06-10*30-10*54-10*91-1*17-1*28-1*57-1*78-1*99-12*04-1*89-12*00-1*92-1*88-1*68-1*59-1*49-1*48-1*56-1*58-1*52-1*41-1*54-1*51-1*79-1*70-1*44-1*40-1*50
 -9*70 -9*86-10*06-10*44-10*70-10*98-1*21-1*37-1*55-1*58-1*56-1*61-1*68-1*59-1*69-1*19-1*33-1*40-1*30-1*26-1*22-1*13-1*17-1*12-1*32-1*12-1*04-10*92-1*10
 -9*52 -9*67 -9*85-10*16-10*38-10*61-10*93-1*06-1*32-1*35-1*40-1*44-1*50-1*38-1*50-10*98-1*22-1*35-1*28-10*99-10*99-10*89-1*02-1*15-10*98-10*92-10*70-10*73-10*68
 -9*30 -9*45 -9*65 -9*83-10*02-10*32-10*68-10*90-1*07-1*06-1*16-1*30-1*05-1*04-1*13-10*88-1*12-1*25-1*13-10*70-10*76-10*65-10*66-10*65-10*60-10*62-10*32-10*30-10*28
 -9*07 -9*25 -9*38 -9*53 -9*73-10*06-10*42-10*70-10*82-10*77-10*92-10*86-10*75-10*77-10*94-10*85-10*76-10*98-10*68-10*46-10*58-10*47-10*32-10*40-10*25-10*21 -9*99-10*00-10*20
 -8*89 -9*10 -9*14 -9*24 -9*58 -9*91-10*17-10*42-10*53-10*47-10*68-10*27-10*70-10*74-10*66-10*64-10*50-10*64-10*35-10*24-10*33-10*29-10*16-10*40-10*08 -9*85-10*03 -9*98-10*05
 -8*73 -8*76 -8*94 -9*35 -9*62-10*09-10*25-10*13-10*22-10*21-10*43 -9*98-10*64-10*35-10*23-10*26-10*19-10*23-10*13 -9*98-10*09-10*15-10*01-10*11 -9*91 -9*76 -9*99 -9*83 -9*72
 -8*48 -8*51 -8*94 -9*51 -9*92-10*24-10*64-10*14-10*03-10*02-10*30 -9*98 -9*99 -9*87 -9*73 -9*84 -9*87 -9*91 -9*90 -9*77 -9*99-10*01 -9*90 -9*91 -9*78 -9*65 -9*64 -9*64 -9*38
 -8*24 -8*25 -8*96 -9*55 -9*97-10*30-10*37-10*16 -9*74 -9*73 -9*76 -9*62 -9*32 -9*37 -9*23 -9*34 -9*50 -9*61 -9*62 -9*50 -9*70 -9*77 -9*81 -9*76 -9*65 -9*57 -9*49 -9*44 -9*31
 -8*00 -7*95 -8*70 -9*33 -9*68 -9*74 -9*71 -9*59 -9*30 -9*15 -9*01 -8*98 -8*79 -8*80 -8*81 -8*90 -9*07 -9*31 -9*34 -9*26 -9*38 -9*57 -9*65 -9*59 -9*50 -9*48 -9*43 -9*44 -9*36
 -7*88 -7*64 -8*06 -8*72 -9*02 -9*08 -9*11 -8*99 -8*82 -8*59 -8*66 -8*53 -8*55 -8*55 -8*57 -8*67 -8*75 -8*98 -9*02 -9*03 -9*14 -9*27 -9*32 -9*34 -9*39 -9*72 -9*35 -9*30 -9*30
 -7*46 -7*16 -7*38 -8*07 -8*33 -8*44 -8*58 -8*51 -8*47 -8*33 -8*32 -8*38 -8*30 -8*40 -8*35 -8*44 -8*44 -8*49 -8*67 -8*54 -8*73 -8*81 -8*96 -9*04 -9*09 -9*11 -9*07 -9*16 -9*15



碼頭里程：1086m~1222.4m
水深誤差值：0.26m~0.27m

※建議參考碼頭水深資料及即時潮汐系統做為船舶停靠之依據

工程名稱	113年度基隆港、臺北港、蘇澳港既有堤防複測技術服務 碼頭水深圖	測繪單位	詮華國土測繪有限公司	圖名	基隆港 W08 碼頭水深圖	圖號	平面系統	TWD97	比例尺	1:400
						W08	高程系統	基隆港築港高程系統	日期	113.10